

AQUACULTURE AND FORESHORE LICENCE APPLICATION FORM, for purposes of FISHERIES (AMENDMENT) ACT, 1997 and FORESHORE ACT, 1933

NB: The accompanying Guidance Notes should be read before completing this form.

Note: Details provided in Parts 1 and 2 will be made available for public inspection. Details provided in Parts 3 and 4 and any other information supplied will not be released except as may be required by law, including the Freedom of Information Act 1997 as amended.

USE BLOCK CAPITALS IN BLACK INK PLEASE

<p>For Office Use</p> <p>Application Ref. No. <u>TE/376</u></p> <p>Date of Receipt (Dept. Stamp)</p> 

Type of Applicant (tick one)	
Sole Trader	<input checked="" type="checkbox"/>
Partnership	<input type="checkbox"/>
Company	<input type="checkbox"/>
Co-Operative	<input type="checkbox"/>
Other	Please specify- <input type="checkbox"/>

PART 1: PRELIMINARY DETAILS

Applicant's Name(s)	<u>PATRICIA SULLIVAN</u>
1.	
Address:	<u>CROMANE LOWER</u> <u>KILLORGLIN</u> <u>CO KERRY</u>
2.	
Address:	
3.	
Address:	
4.	
Address:	

Contact in case of enquiries (if different from above)	
Contact Name	
Organisation Name (if applicable)	
Address	N/A

PART 1: PRELIMINARY DETAILS

TYPE OF APPLICATION – please indicate relevant type of application
 This Application Form is valid for each type of application - *See Guidance Note 3.1*

(i) Aquaculture Licence	<input checked="" type="checkbox"/>
(ii) Trial Licence	<input type="checkbox"/>
(iii) Foreshore Licence, if Marine Based	<input type="checkbox"/>
(iv) Review of Aquaculture Licence	<input type="checkbox"/>
(v) Renewal of Aquaculture Licence	<input type="checkbox"/>

TYPE OF AQUACULTURE

See Guidance Note 3.2

Indicate the relevant type of application with a tick.

(i) MARINE-BASED

- | | | |
|--|-------------------------------------|--------------------------|
| Finfish | <input type="checkbox"/> | Go to Parts 2.1 and 2.1A |
| Shellfish <i>Subtidal</i> | <input type="checkbox"/> | Go to Parts 2.2 and 2.2A |
| <i>Intertidal</i> | <input checked="" type="checkbox"/> | Go to Parts 2.2 and 2.2A |
| Seaweed/Aquatic Plants/Aquatic Fish Food | <input type="checkbox"/> | Go to Parts 2.3 and 2.3A |

(ii) LAND-BASED

- | | | |
|---|--|--------------------------|
| Finfish <input type="checkbox"/> | Shellfish <input type="checkbox"/> | Go to Parts 2.4 and 2.4A |
| Aquatic Plants <input type="checkbox"/> | Aquatic Fish Food <input type="checkbox"/> | Go to Parts 2.4 and 2.4A |

(iii) TRIAL LICENCE

- | | |
|--------------------------|---|
| <input type="checkbox"/> | Go to appropriate Parts as above and to Part 2.5. |
|--------------------------|---|

2.2 MARINE-BASED SHELLFISH AQUACULTURE

When filling out this section refer also to 2.2A and Guidance Note 3.3 for information on Conditions and Documents required with this application type

Proposed Site Location

- (i) Bay: CASTLEMAINE HARBOUR
- (ii) County: KERRY
- (iii) OS Map No: _____
- (iv) Co-ordinates of Site: (please specify coordinate reference system used e.g. Irish Grid (IG) or Irish Transverse Mercator (ITM) or Latitude/Longitude [in which case specify whether ETRS89 or WG84 etc.]
SEE ATTACHED MAP WITH
COORDINATES
- (v) Size of Site (hectares): _____

(vi) Species (common and scientific name) and whether native or non-native species: (see Guidance Notes 3.3.1)

PACIFIC OYSTER (C. gigas)

(vii) Whether production will be sub-tidal or inter-tidal?

INTERTIDAL

(viii) Please supply details of (a) source of seed e.g. wild hatchery and location and (b) means of collection and introduction to culture.

HATCHERY SEED SOURCED FROM FRANCE
AND OTHER LOCATIONS

NB Importation of seed into the State or movement of seed within the State requires notification to the Marine Institute as per the Fish Health Authorisation Regulations - See Guidance Notes Section 6

(ix) Method of culture (rope, trestles - intensive; bottom - extensive; other)

BAG + TRESTLER

(x) Proposed number of lines/ropes/trestles as per site layout drawing

(xi) Proposed Production Tonnage:

Year 1	0	Year 2	0	Year 3	6T	Year 4	7T	Year 5	7T
--------	---	--------	---	--------	----	--------	----	--------	----

(xii) (a) Please outline the reasons for site selection:

Expected good growth.

(b) If using trestles please outline the physical characteristics of the site which make it suitable for using trestles

HARD SAND BANK SUITABLE
FOR TRESTLES

(xiii) Is it intended that the product is for direct human consumption or half grown? Please specify

FULL GROWN MARKET SIZE FOR
HUMAN CONSUMPTION

(xiv) How will the visual impact issues of the flotation devices for the proposed application be addressed?

NO FLOTATION DEVICES

(xv) Is the site located in Designated Shellfish Waters Area? (Refer to Guidance Note 3.3.2)

Yes No

If yes give details.

CROMANC / CAST LEMANE DESIGNATED

If no outline the reasons why you believe the site suitable for the proposed aquaculture, notwithstanding its location outside Designated Shellfish Waters Area?

N/A

(xvi) Has the area been classified under Food Safety Legislation? (For Bivalve Molluscs) What is the current classification of the area for the proposed species applied for?

YES B CLASS

(xvii) Is the site located in/adjacent to a sensitive area e.g. SPA (Special Protection Area) or SAC (Special Area of Conservation) i.e. a Natura 2000 site? (Refer to Guidance Note 3.3.1- Natura 2000 sites)

YES

(xviii) Are there known sources of pollution in the vicinity e.g. sewage outfall? If yes please give full details.

Yes/No

(xix) Methods used to harvest the shellfish and details of any subsequent processing of shellfish

BAGS BROUGHT ASHORE

(xx) Describe any proposed purification facilities to be used:

NONE

(xxi) What are the main predators of the species to be cultivated?

NONE

(xxii) Describe the method(s) which will be used to control them

N/A

See Part 2.2A for details of documentation to be included with this application type

**2.2A DOCUMENTATION REQUIRED FOR MARINE-BASED SHELLFISH
AQUACULTURE**

(to be included separately with a Licence Application for a new site or for a renewal or review of an existing Licence)

BIM MAP

1. An appropriate Ordnance Survey Map (recommendation is a map to the Scale of 1:10,000/1:10,560, i.e. equivalent to a six inch map). Note: The proposed access route to the site from the public road across tidal foreshore must also be shown on the map.

2. Scale drawing of the structures to be used and the layout of the farm.
The proposed site drawings must illustrate all site structures above and below the water including mooring blocks. (recommended scales normally 1:100 for structures and 1:200 for layout) (See Guidance Note 3.3.2)

E95.23

3. The prescribed application fee (See Guidance Note Section 4)

N/A

4. If the applicant is a limited Company within the meaning of the Companies Act 1963, as amended, the Certificate of Incorporation and Memorandum and Articles of Association

N/A

5. If the applicant is a Co-operative, the Certificate of Incorporation and Rules of the Co-operative Society

N/A

6. Environmental Impact Statement (if required) in certain cases- See Guidance Notes Section 3.3.1

N/A

7. Alien Species dossier (where required) – See Guidance Notes Section 3.3.1

NOW COMPLETE PARTS 2.6, 3, 4 AND 5 PLEASE

**2.6 Employment, Qualifications, Experience, etc
TO BE FILLED IN BY ALL AQUACULTURE APPLICANTS**

(i) Please provide details of experience/qualifications of the applicant and any key personnel which are relevant to the aquaculture now proposed:

PATRICK O SULLIVAN HAS BEEN WORKING
IN THE LOCAL AQUACULTURE & FISHING
SECTOR IN CRONANE FOR APPROX 12 YRS

QUALIFICATIONS INCLUDE SEASURVIVAL, RADIO
FIRE FIGHTING & FIRST AID

- (ii) If a new application please provide details of projected employment creation during first four years of the proposed aquaculture project:
- (iii) In the case of a renewal please provide current and future details:

NEW APPLICATION

FULLTIME JOBS

Year 1:	2	Year 2:	2	Year 3:	2	Year 4:	2
---------	---	---------	---	---------	---	---------	---

PART TIME JOBS

Year 1:		Year 2:		Year 3:		Year 4:	
---------	--	---------	--	---------	--	---------	--

PART 5: DECLARATION AND SIGNING

NB: Refer to Guidance Note Section 3.5 and Section 4 - Guidance on Declaration and Signing and Annual Aquaculture and Foreshore Licence Fees

If this is a renewal/review have you met all licence conditions of the existing aquaculture licence? If applicable, explain why you have not complied with all conditions:

I/We hereby declare the information provided in Parts 1, 2, 3 and 4 above to be true to the best of my/our knowledge. I/We enclose an application fee* of € 95.23 with this application.

Signature(s) of Applicant(s):
(Please state capacity of persons signing on behalf of a Company/Co-op)

Patrick T O' Sullivan

Date: 12/09/2013

**NB All persons named on this licence application must sign and date this application form.
Only the existing licence holder(s) can apply for the renewal/review of an Aquaculture Licence.**

*Preferred method of payment is by cheque or bank draft. The fee should be made payable to the Department of Agriculture, Food and the Marine.

Refer to Guidance Note Section 4 - Guidance on Aquaculture and Foreshore Licence Fees

1 NO. SITE AT CASTLEMAINE HARBOUR CO.KERRY

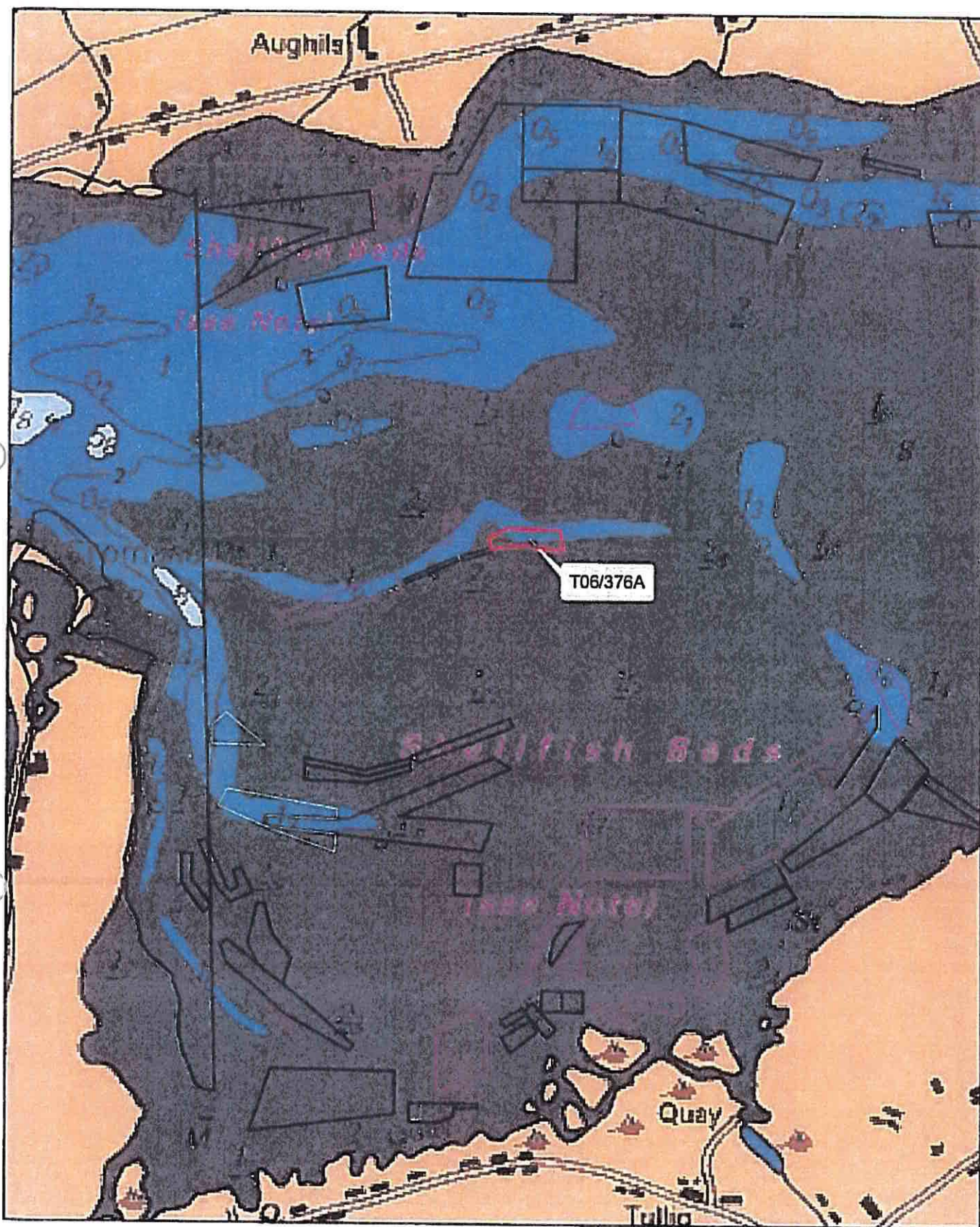
Co-ordinates & Area

Site T06/376A (2.902 Ha)

The area seaward of the high water mark and enclosed by a line drawn from Irish National Grid Reference point

072202, 100159 to Irish National Grid Reference point
072296, 100212 to Irish National Grid Reference point
072554, 100211 to Irish National Grid Reference point
072570, 100109 to Irish National Grid Reference point
072393, 100134 to Irish National Grid Reference point
072215, 100116 to the first mentioned point.













T06/376A

Aqua Culture Sites

<all other values>

Site Status

-  Application
-  Lapsed
-  Licensed
-  Refused
-  Renewal
-  Revoked
-  Surrendered
-  Withdrawn

1:24,000

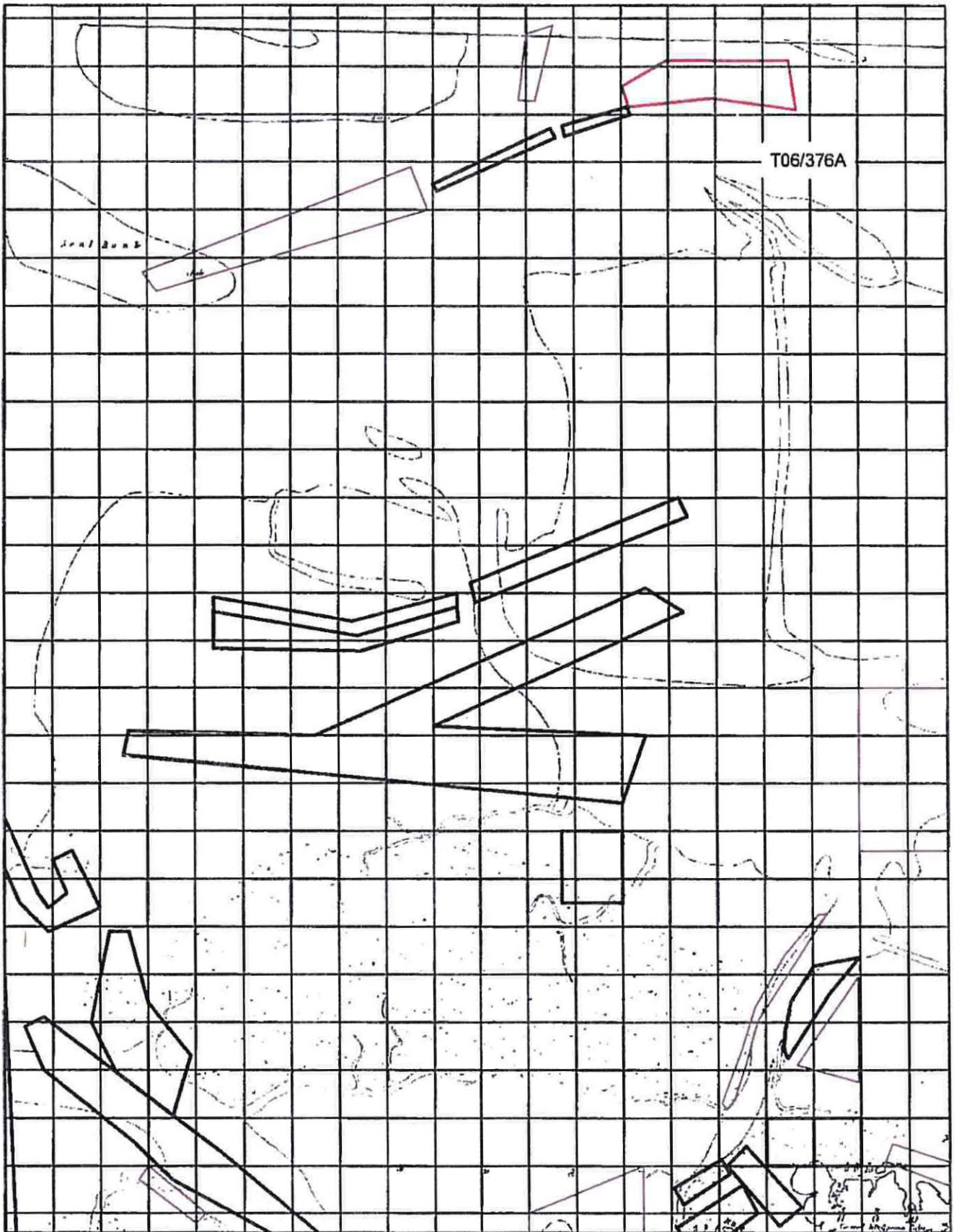
Site highlighted in red denotes application.

Part of Admiralty Chart No 2789-0
Not to be used for Navigation

20 SEP 2013



Department of
**Agriculture,
Food and the Marine**
An Roinn
Talmhaíochta,
Bia agus Mara



Aqua Culture Sites

<all other values>

Site_Status

- Application
- Lapsed
- Licensed
- Refused
- Renewed
- Revoked
- Surrendered
- Withdrawn
- 100 Metre Reference Grid

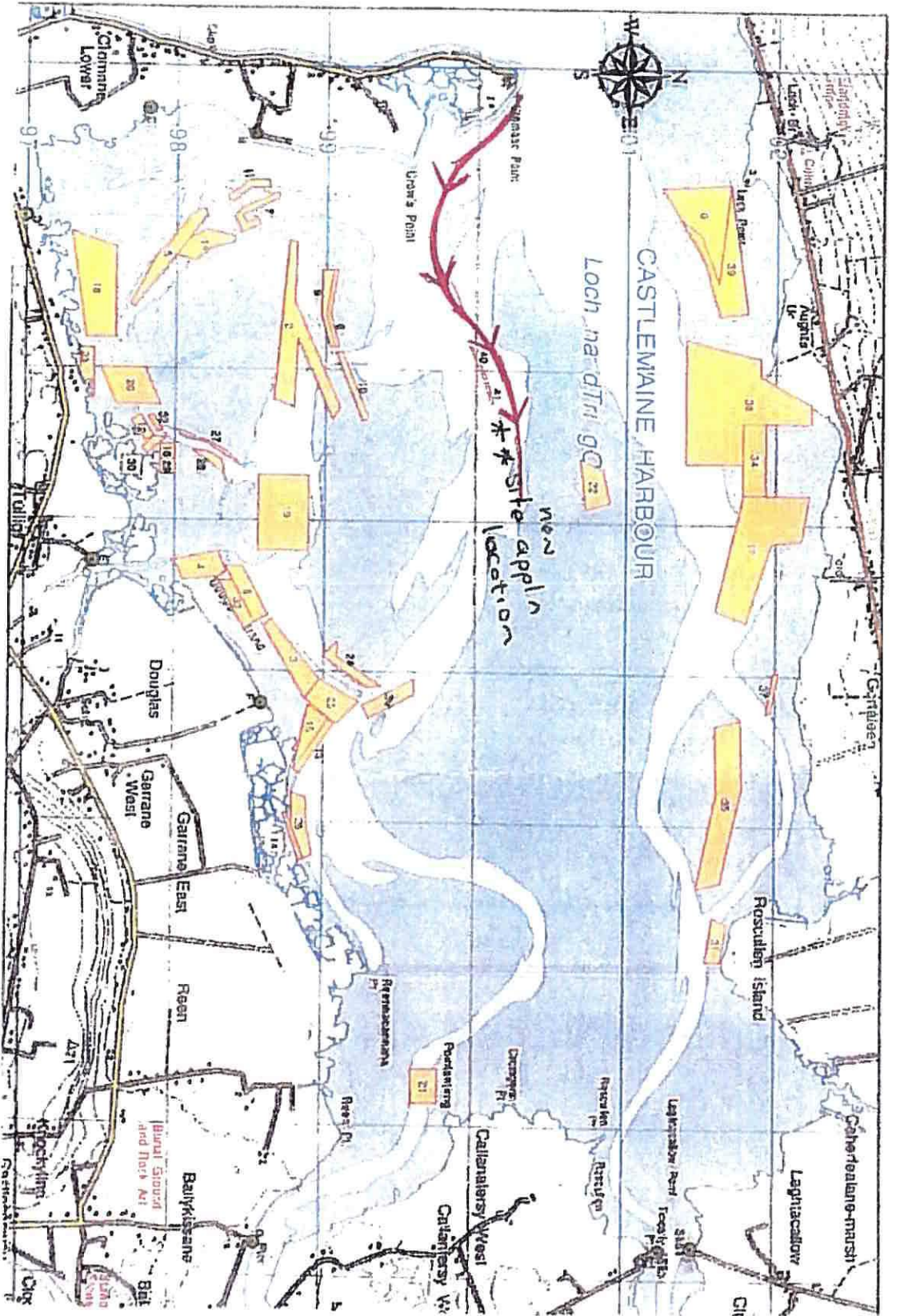
1:10,560

Site highlighted in red denotes application.

Ordnance Survey Ireland Licence No. EN 0076413
 © Ordnance Survey Ireland/Government of Ireland



Department of
**Agriculture,
 Food and the Marine**
 An tAon
 Talmhaíochta,
 Bia agus Mara



Note - Site Access is by Boat.

T6/376

SITE LAYOUT MAP

Trestles in blocs of 20
with 10 in each row.



ID	Eastings	Northings	Lat	Long
1	72202	100159	52° 8.340' N	9° 52.041' W
2	72296	100212	52° 8.370' N	9° 51.960' W
3	72554	100211	52° 8.373' N	9° 51.734' W
4	72570	100109	52° 8.318' N	9° 51.718' W
5	72393	100134	52° 8.329' N	9° 51.874' W
6	72215	100116	52° 8.317' N	9° 52.029' W

T6/376.

CASTLEMAINE HARBOUR

Loch na dTírfí gCaol

01



Cromane Point

Access point


2

1

Crow's Point

Access by boat

Ref: T6/G376



GENERAL NOTES

All dimensions are in millimetres, unless noted otherwise.

Site area = 2.9 hectares

Site coordinates in Irish Grid	Northings	
No	Eastings	
1.	72202	100159
2.	72286	100212
3.	72554	100211
4.	72570	100109
5.	72393	100134
6.	72215	100116

Rev	Date	Description	By	App
A	30.04.2018	Issued for information	HG	DW

Project
Aquaculture Licence Application
Ref: T6/G376

Client
Patrick O' Sullivan

Drawing Title
Site Location

HELEN GRIFFIN
087 1275600
hgriffin2020@gmail.com

Civil & Structural Consulting Engineers
16 Hunters Wood
Tralee
Co. Kerry

Scale	1:10,000
Drawn	30.04.2018
Checked	30.04.2018
Approved	30.04.2018

Orig. No.
0558-1001-A